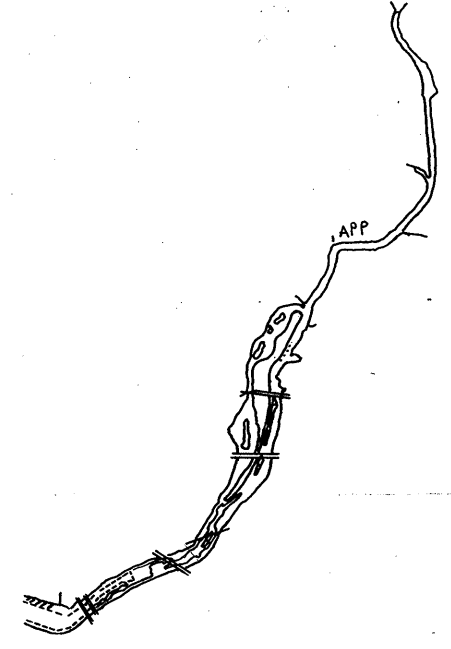


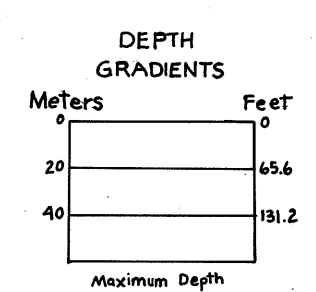
77°00'  
39°00'

76°00'  
39°00'

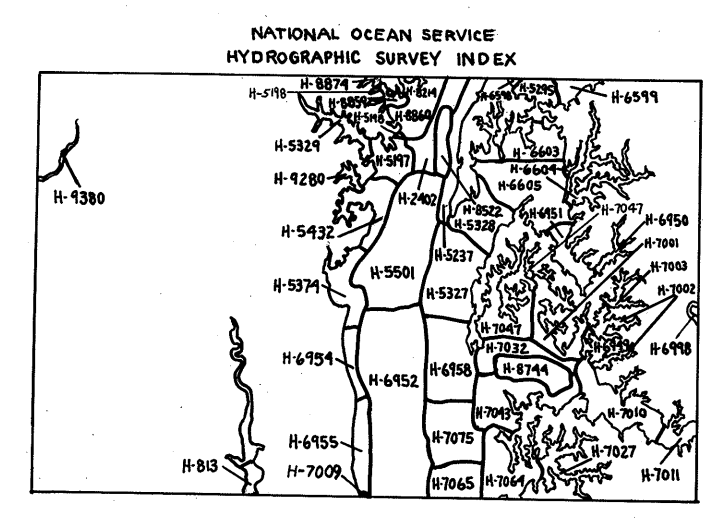


38°30'  
77°00'

38°30'  
76°00'



BATHYMETRIC CONTOUR INTERVAL 2 METERS  
WITH SUPPLEMENTARY 1 METER CONTOURS  
DATUM IS MEAN LOW WATER



SYMBOLS  
+ LIGHT  
\* ROCK  
○ LOW WATER

(WASHINGTON NE., MD.-D.C.)  
#51-

PRELIMINARY  
COPY  
SUBJECT TO REVIEW/REVISION

#106 WASHINGTON EAST

MEMBER  
DRAWING NUMBER  
106  
Washington E., MD  
DRAWING NUMBER  
1:100,000  
DRAWING NUMBER  
DRAWING NUMBER  
DRAWING NUMBER