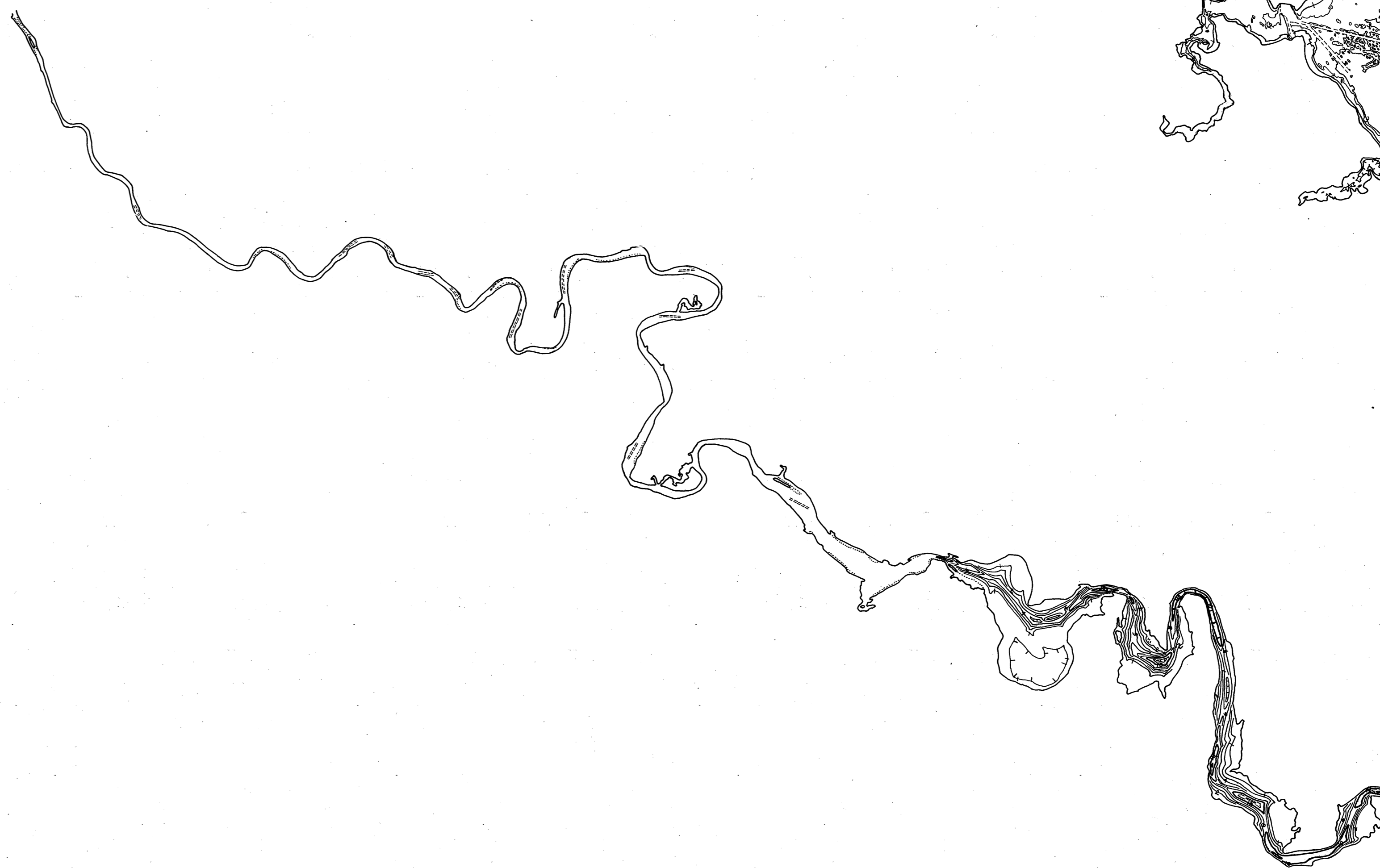
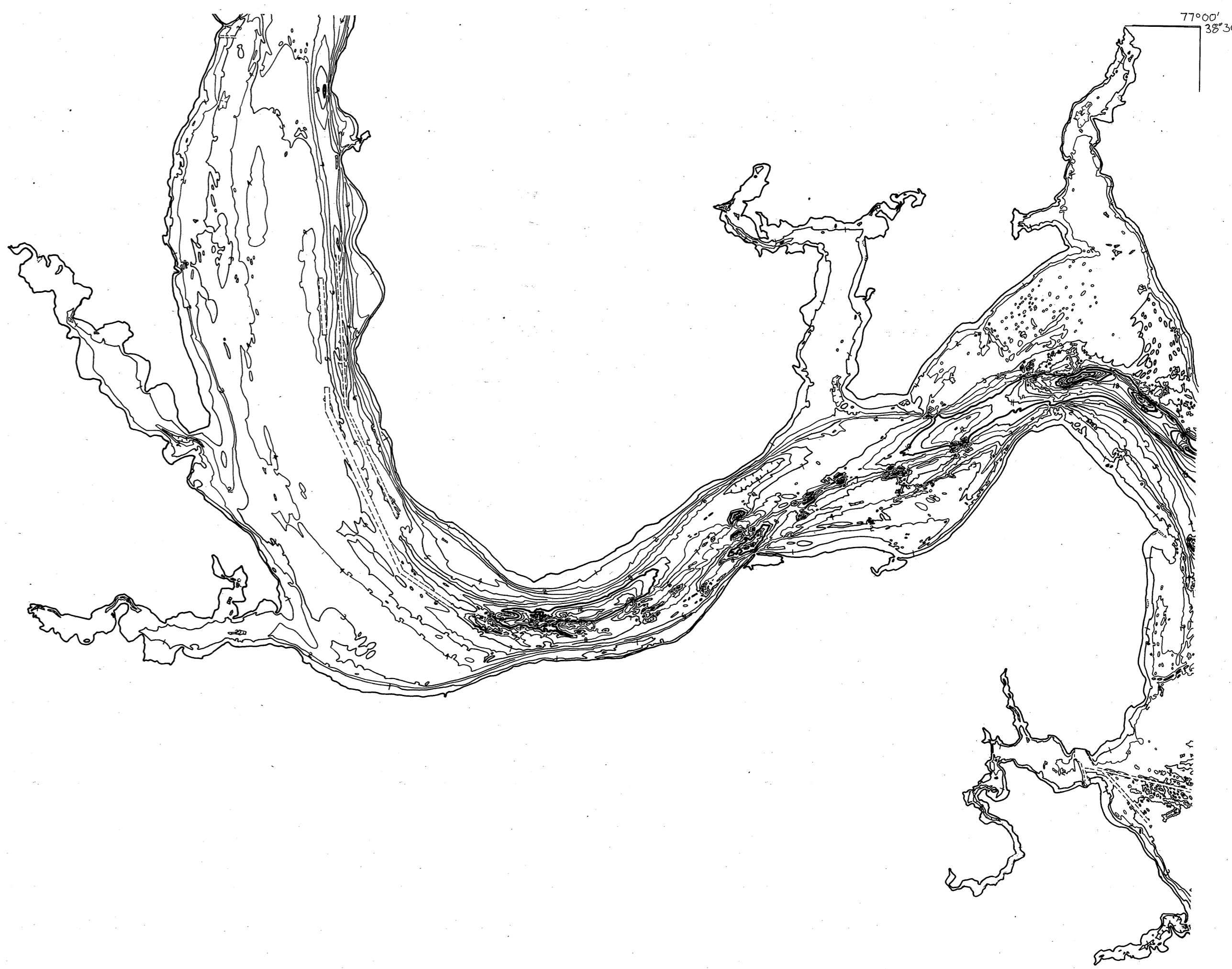
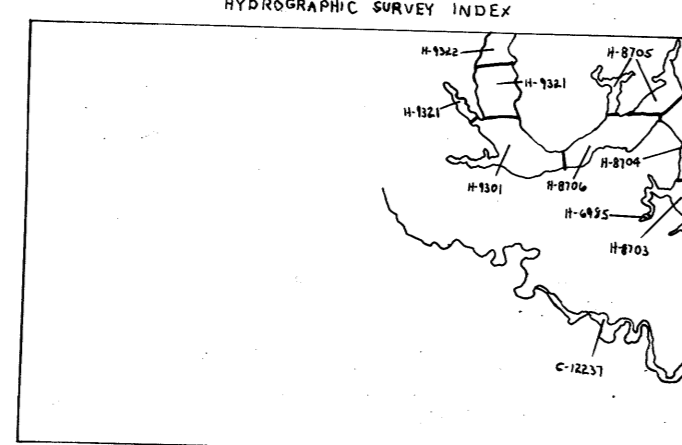


78°00'
38°30'



38°00'
78°00'

38°00'
77°00'



DEPTH GRADIENTS
Meters Feet
20 0
Maximum Depth

BATHYMETRIC CONTOUR INTERVAL 2 METERS
WITH SUPPLEMENTARY 1 METER CONTOURS
DATUM IS MEAN LOW WATER

(WASHINGTON SW. MD. VA.)

#108 FREDERICKSBURG

PRELIMINARY
COPY SUBJECT TO REVIEW/REVISION

DRAWING NUMBER
108
Fredericksburg, VA

DRAWING NUMBER
1:100,000

DRAWING NUMBER

DRAWING NUMBER