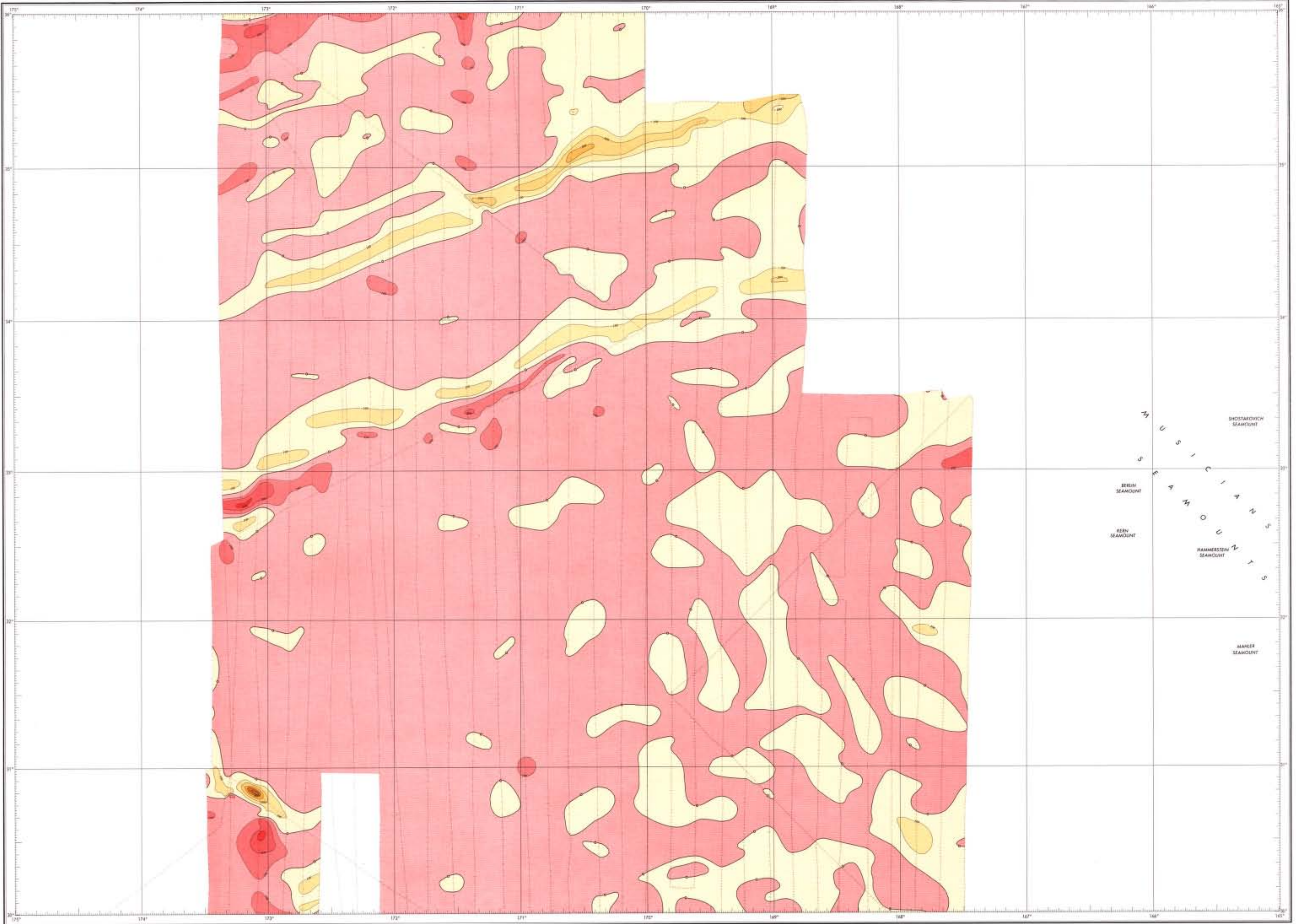



NOS 16530-10M

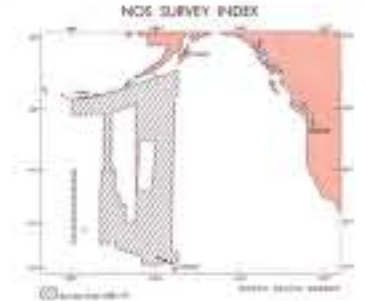


SHOSTAKOVICH SEAMOUNT
 BERLIN SEAMOUNT
 KERRY SEAMOUNT
 HAMMERSTEIN SEAMOUNT
 HANCOCK SEAMOUNT



NAUTIC
 The magnetic data were obtained using a...
 The residual magnetic field was derived...
 The data were not corrected for...
 The 'expected error' of the reduced data...
 NOAA Technical Report NBS 89 contains a...
 description of the data reduction methods and...
 procedures, together with a listing of the...
 values including total and residual field, true...
 and magnetic. These data are also available on...
 magnetic tape from the Environmental Data...
 Service of NOAA. Data reduction results...
 from magnetic data were to the International...
 Data Line.

NOS SEAMAP SERIES
NORTH PACIFIC OCEAN
 PUBLISHED BY WASHINGTON, D.C.
 U.S. DEPARTMENT OF COMMERCE
 NATIONAL OCEANIC AND ATMOSPHERIC ADMINISTRATION
 NATIONAL OCEAN SURVEY
 1973



NOS 16530-10M
 PRICE \$2.00

MAGNETIC LEGEND
 CONTOUR INTERVAL: 100 GAMMAS
 — Positive Values
 0 Zero Reference
 — Negative Values

MERCATOR PROJECTION
 Scale 1"=4 inches (10.16 cm)