





BATHYMETRIC CONTOUR INTERVAL 10 METERS
WITH SUPPLEMENTARY 2 METER CONTOURS
DATUM IS MEAN LOWER LOW WATER

PORT TOWNSEND, WASH. (58)

#59

PRELIMINARY
COPY

CONTOURS IN CORRECTED METERS

Low Water Areas 
Reefs and Ledges 
Lights 
Seewalls 

USE FOR COPIES

DRAWING NUMBER
59
PORT TOWNSEND, WASH.

DRAWING NUMBER
1:100,000

DRAWING NUMBER

DRAWING NUMBER