



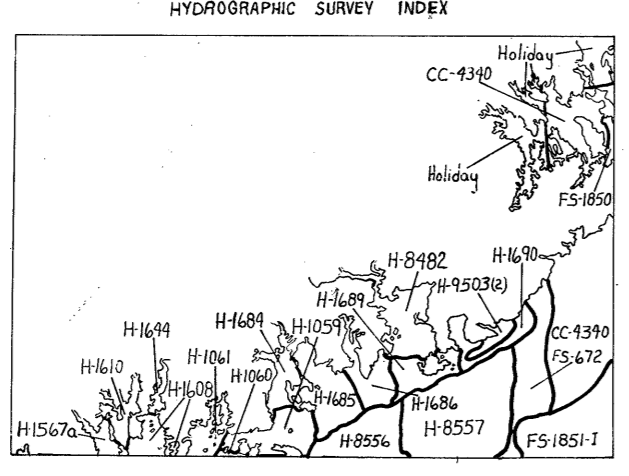
68°00'  
45'00'

67°00'  
45'00'



44°30'  
68°00'

44°30'  
67°00'



BATHYMETRIC CONTOUR INTERVAL 10 METERS  
WITH SUPPLEMENTARY 2 METER CONTOURS  
DATUM IS MEAN LOW WATER

EASTPORT N.W. MAINE  
1:100,000

~~EASTPORT N.W. MAINE~~  
~~216~~

MACHIAS #65

PRELIMINARY  
COPY  
SUBJECT TO REVIEW/REVISION

DRAWING NUMBER  
65  
Machias, ME

DRAWING NUMBER  
1:100,000

DRAWING NUMBER

DRAWING NUMBER

DRAWING NUMBER