UNITED STATES

BATHYMETRIC MAP

SOUTHEAST COAST
GULF OF ALASKA

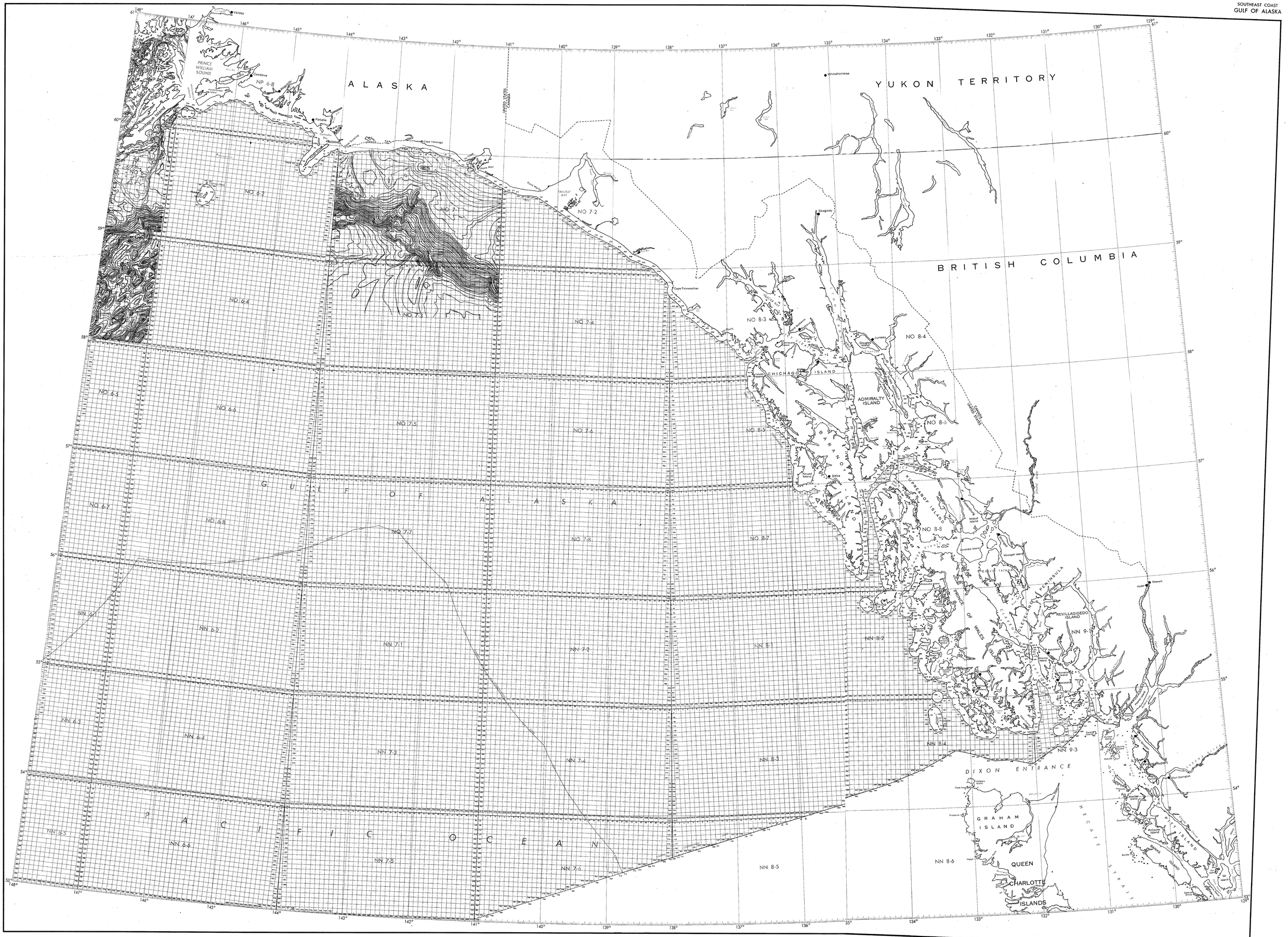

Base map information including bathymetry was compiled by the National Ocean Service (NOS). Bathymetry was compiled from NOS hydrographic surveys supplemented by hydrographic information from other sources. NOS hydrographic survey data complies with International Hydrographic Organization (IHO) Publication 44 accuracy standards or those used at the date of the surveys. Refer to maps shown on the index for specific data information. This is a reproduction of a facsimile of the bathymetric manuscript and does not necessarily represent the final publication. This information is not intended for navigational purposes.

Bathymetric Contour Intervals; 100 meters to maximum depth, supplemented by 20 meter intervals.

Datum: Mean Lower Low Water (MLLW).

Protraction Diagram data was compiled by the Minerals Management Service (MMS).

THIS MAP IS NOT A LEGAL DOCUMENT for Federal leasing purposes; for such purposes use the MMS Outer Continental Shelf Official Protraction Diagrams.

Heavy line(s) indicate limits of these protraction diagrams.

OUTER CONTINENTAL SHELF RESOURCE MANAGEMENT MAP

UNITED STATES DEPARTMENT OF COMMERCE
NATIONAL OCEANIC AND ATMOSPHERIC ADMINISTRATION
NATIONAL OCEAN SERVICE

1985

Produced at Washington, D.C.
for

UNITED STATES DEPARTMENT OF THE INTERIOR
MINERALS MANAGEMENT SERVICE

TRANSVERSE MERCATOR PROJECTION
Scale 1:1,000,000



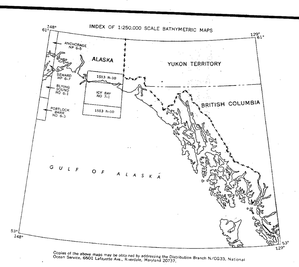

Copies of the index maps may be obtained by addressing the Distribution Branch N/CG33, National Ocean Service, NOAA, Lafayette Ave., Riverdale, Maryland 20737.

GULF OF ALASKA
REGIONAL MAP