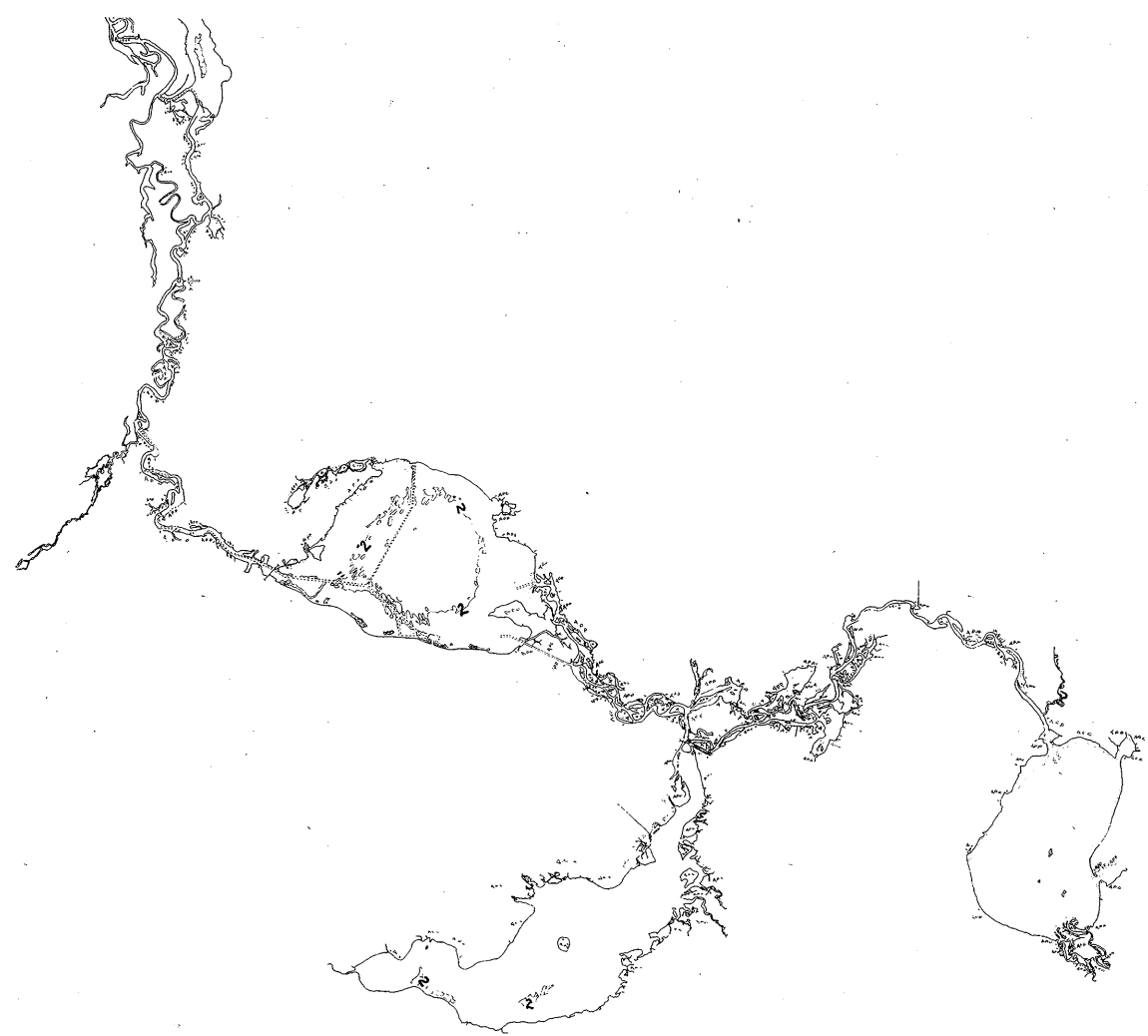
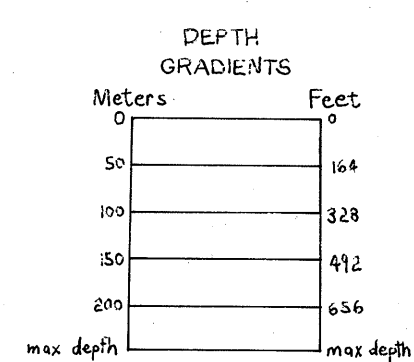
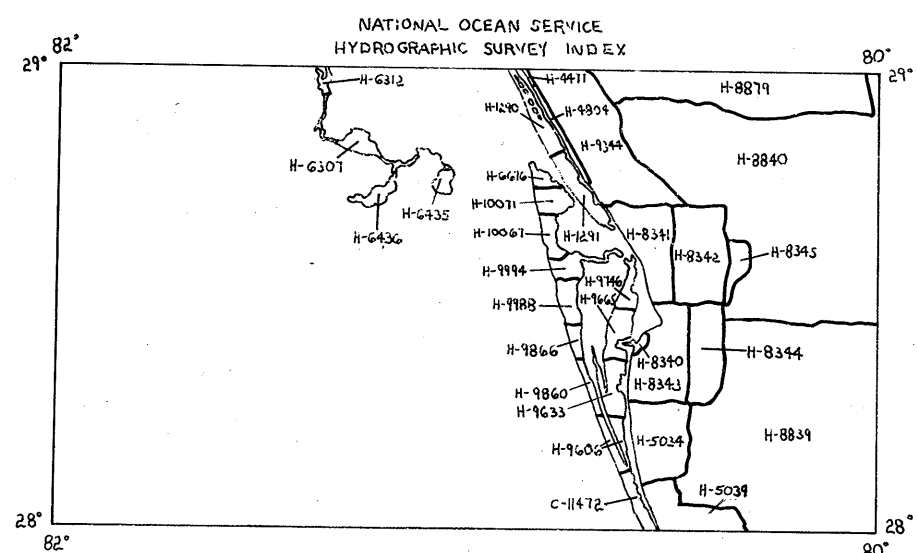


82°00'
28°00'



28°00'
82°00'



BATHYMETRIC CONTOUR INTERVAL 10 METERS
WITH SUPPLEMENTARY 2 METER CONTOURS
DATUM IS MEAN LOW WATER

INDEX TO ADJOINING SHEETS

GAINESVILLE NH 17-2	DAYTONA BEACH NH 17-3	ADAMS NH 17-1
TARPOON SPRINGS NH 17-5	ORLANDO NH 17-4	PILLSBURY NH 17-12
SAVING'S PETERSBURG NH 17-1	FORT PEARL NH 17-2	

ORLANDO, FLORIDA **NH17-11**

#21

DRAWING NUMBER
NH 17-11
Orlando, FL

DRAWING NUMBER
1:250,000

DRAWING NUMBER

DRAWING NUMBER

PLANNED CORPORATION • SPANIC CALIFORNIA
REGISTERED AS AN AMERICAN FIRM
PROVIDING A FULL RANGE OF SURVEYING SERVICES