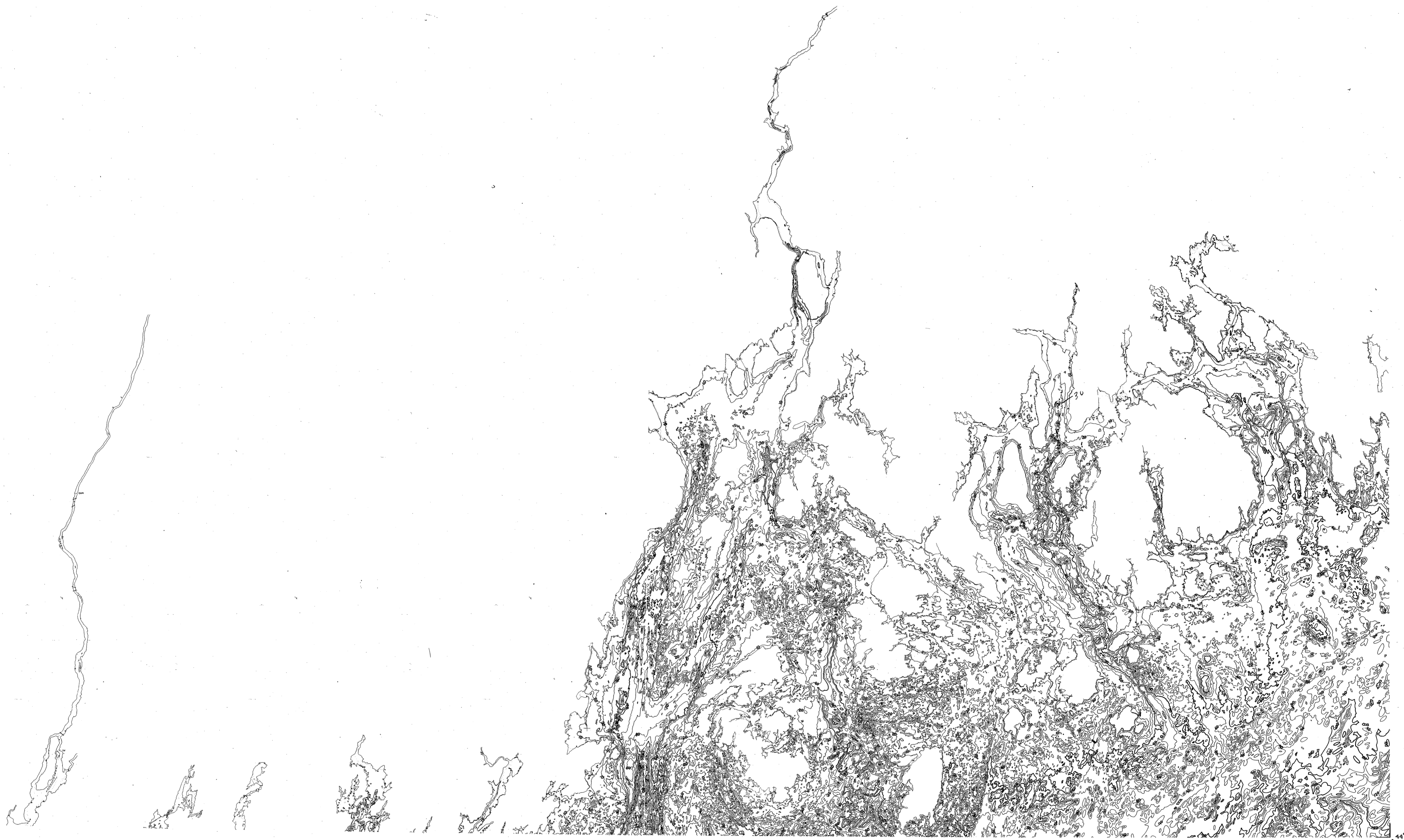
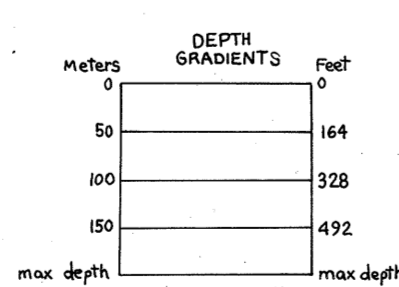
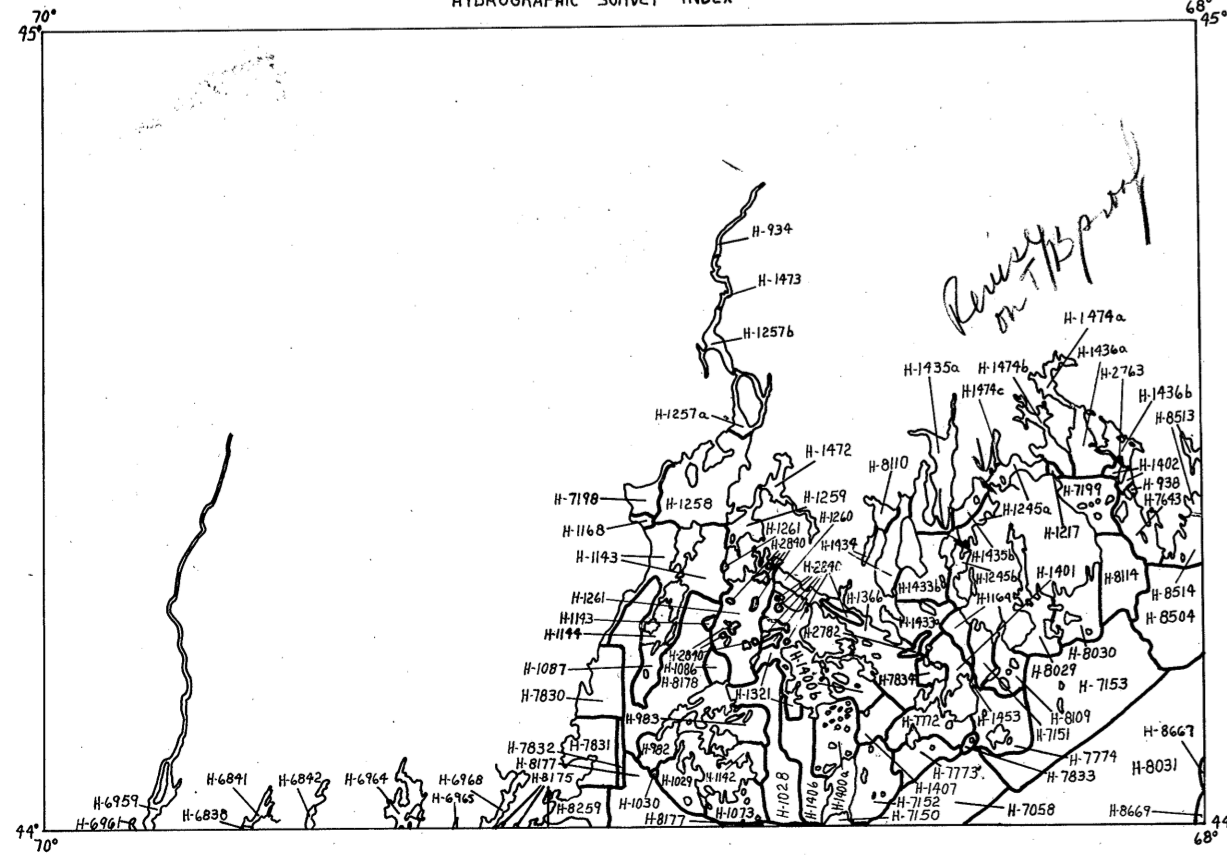


70°
45°

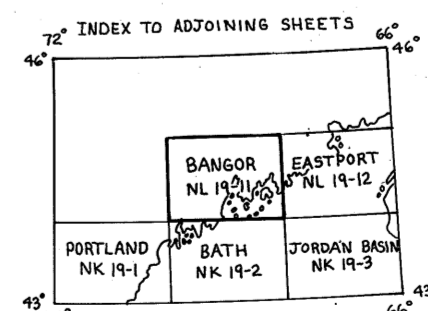
68°
45°



NATIONAL OCEAN SERVICE
HYDROGRAPHIC SURVEY INDEX



BATHYMETRIC CONTOUR INTERVAL 10 METERS
DATUM IS MEAN LOW WATER



BANGOR, ME.
~~133~~ **NL 19-11**

DRAWING NUMBER
NL 19-11
Bangor, ME
PLAN HOLD CORPORATION • IRVINE, CALIFORNIA
REPRODUCED BY NUMBER 073248
HYDROGRAPHIC SURVEY INDEX

DRAWING NUMBER
1: 250,000
PLAN HOLD CORPORATION • IRVINE, CALIFORNIA
REPRODUCED BY NUMBER 073248
HYDROGRAPHIC SURVEY INDEX

DRAWING NUMBER
1: 250,000
PLAN HOLD CORPORATION • IRVINE, CALIFORNIA
REPRODUCED BY NUMBER 073248
HYDROGRAPHIC SURVEY INDEX

DRAWING NUMBER
1: 250,000
PLAN HOLD CORPORATION • IRVINE, CALIFORNIA
REPRODUCED BY NUMBER 073248
HYDROGRAPHIC SURVEY INDEX