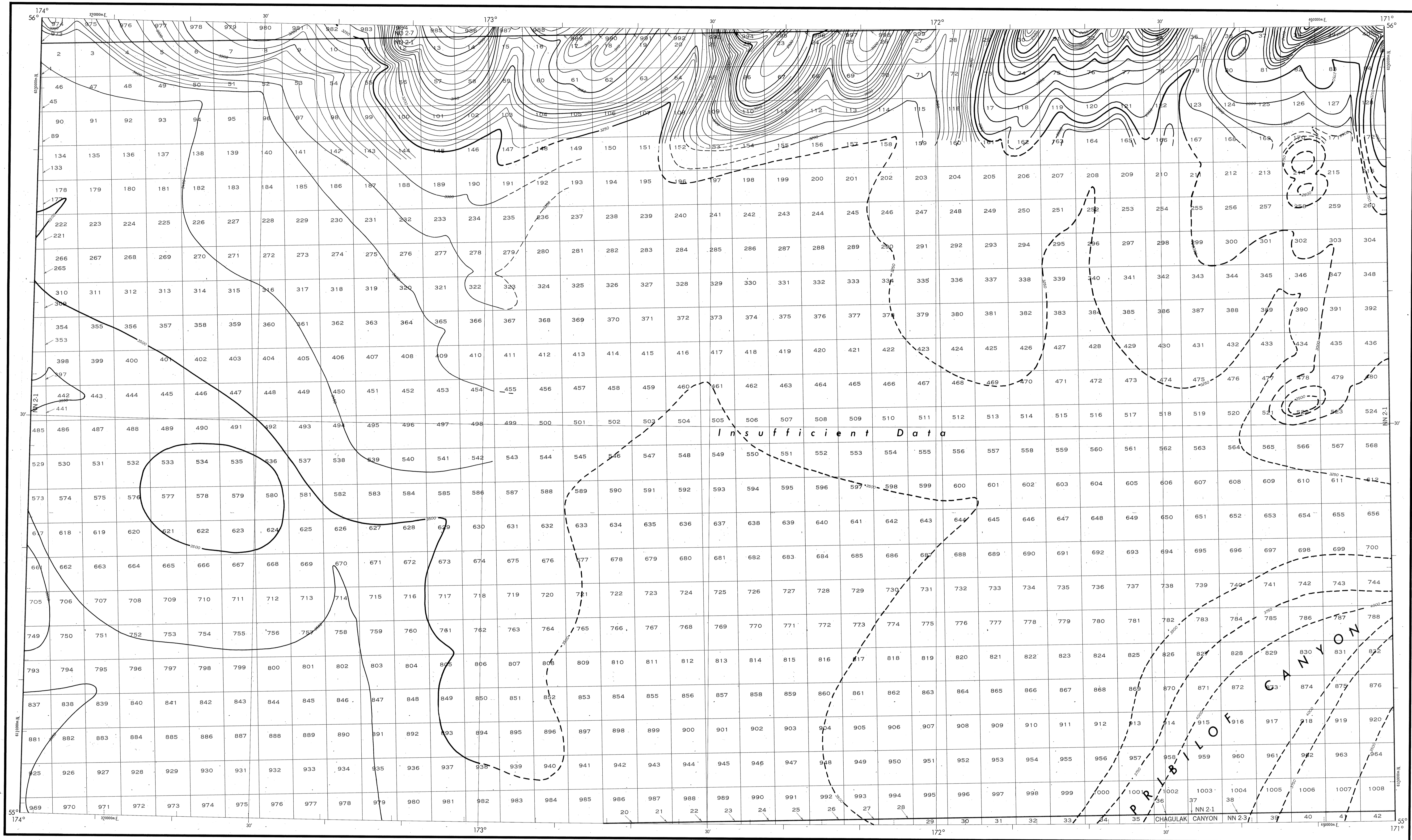


BATHYMETRIC MAP

BERING SEA
PRIBILOF CANYON WEST



Base map information including bathymetry was compiled by the National Ocean Service (NOS). Bathymetry was compiled from NOS hydrographic surveys supplemented by hydrographic information from other sources (see index). NOS hydrographic survey data complies with International Hydrographic Organization (IHO) Publication 44 accuracy standards or those used at the date of the surveys. This is a reproduction of a facsimile of the bathymetric manuscript and does not necessarily represent the final publication. This information is not intended for navigational purposes.

Bathymetric Contour Intervals: 50 meters to maximum depth, supplemented by 10 meter intervals.

Datum: Mean Lower Low Water (MLLW).

Universal Transverse Mercator Grid, Zone 2, 10,000 meter ticks (—) are shown inside the nearest line.

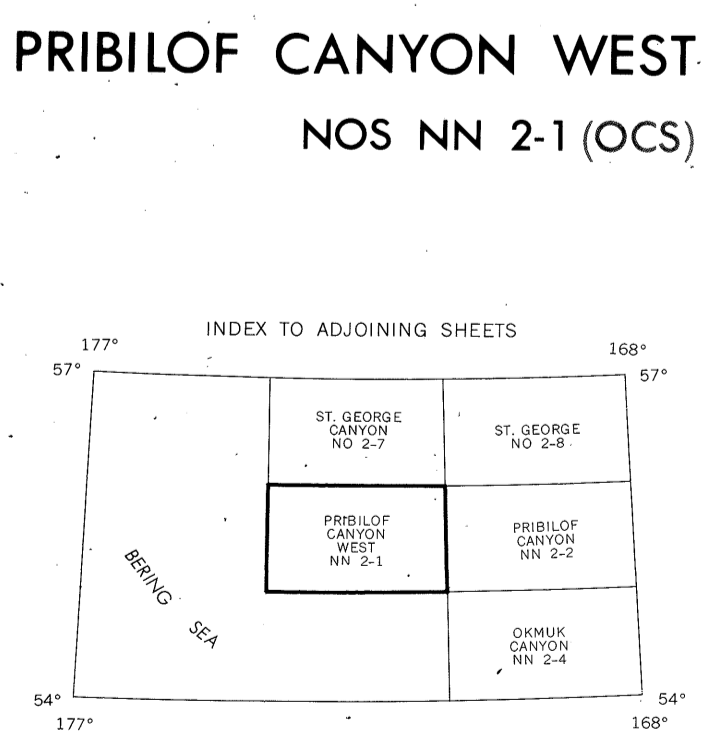
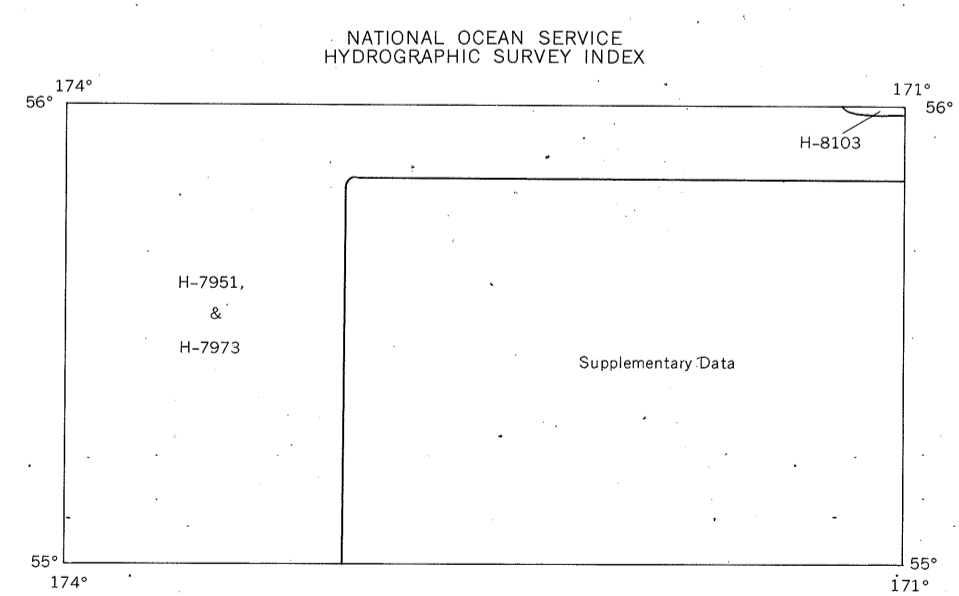
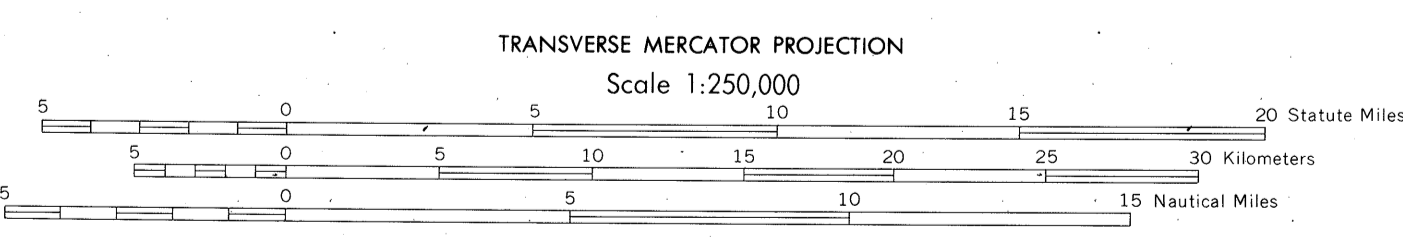
Protraction Diagram data shown in a subbed (screened) block was compiled by the Minerals Management Service (MMS).

THIS MAP IS NOT A LEGAL DOCUMENT for Federal leasing purposes; for such purposes use the MMS Outer Continental Shelf Official Protraction Diagrams.

Heavy lines indicate limits of these protraction diagrams.

HYDROGRAPHIC SURVEY INFORMATION			
SURVEY NUMBER	SURVEY DATE	SURVEY SCALE	SURVEY LINE SPACING (METER FEET)
H-7961	1961-62	1:500,000	2.5/100
H-7973	1962	1:500,000	2.5/100
H-8103	1963	1:500,000	2.5/100

OUTER CONTINENTAL SHELF RESOURCE MANAGEMENT MAP
 UNITED STATES DEPARTMENT OF COMMERCE
 NATIONAL OCEANIC AND ATMOSPHERIC ADMINISTRATION
 NATIONAL OCEAN SERVICE
 1989
 Produced at Washington, D.C.
 for
 UNITED STATES DEPARTMENT OF THE INTERIOR
 MINERALS MANAGEMENT SERVICE



DRAWING NUMBER
 NN 2-1
 Pribilof Canyon West

DRAWING NUMBER
 1:250,000

DRAWING NUMBER

DRAWING NUMBER