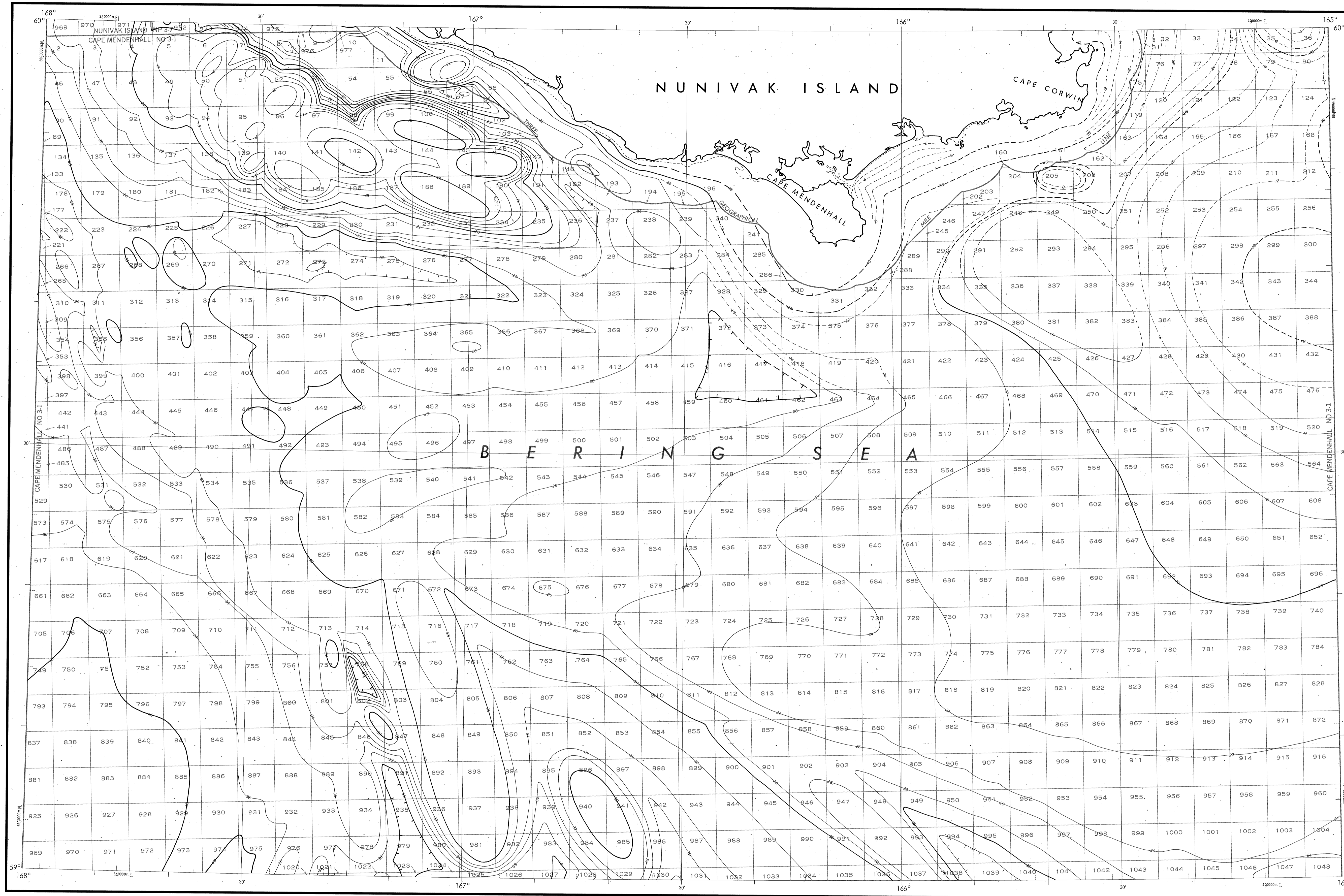


BATHYMETRIC MAP

BERING SEA  
CAPE MENDENHALL



Bathymetry compiled by the National Ocean Service (NOS) from bathymetric data other than NOS Hydrographic surveys. This is a facsimile reproduction of the bathymetric manuscript and does not necessarily represent the final published form. This information is not intended for navigational purposes.

Bathymetric Contour Intervals: 10 meters to maximum depth, supplemented by 2 meter intervals. Datum: Mean Lower Low Water (MLLW).

Universal Transverse Mercator Grid, Zone 3; 10,000 meter ticks (---) are shown inside the neoline.

Protraction Diagram data shown in a subdued (screened) block was compiled by the Minerals Management Service (MMS).

THIS MAP IS NOT A LEGAL DOCUMENT for Federal leasing purposes; for such purposes use the MMS Outer Continental Shelf Official Protraction Diagrams.

Heavy line(s) indicate limits of these protraction diagrams.

EVALUATION OF BATHYMETRIC DATA

Bathymetry compiled by the National Ocean Service from Random Trackings and Bathymetric Surveys 5000, 1948 to 1980. The Bathymetric Grid was derived from a 1:250,000 scale with a minimum line spacing of 3.0 and a maximum line spacing of 15.0 nautical miles. Data corrected for sound velocity according to Echo-Sounding Correction Tables, 1980.

OUTER CONTINENTAL SHELF RESOURCE MANAGEMENT MAP


UNITED STATES DEPARTMENT OF COMMERCE  
NATIONAL OCEANIC AND ATMOSPHERIC ADMINISTRATION  
NATIONAL OCEAN SERVICE

1989

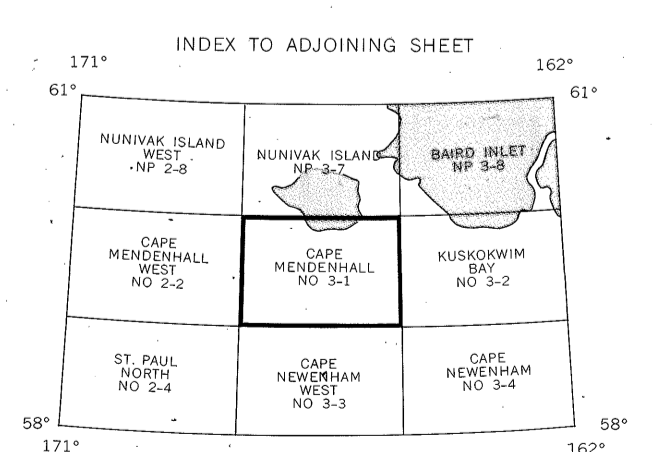
Produced at Washington, D.C.  
for

UNITED STATES DEPARTMENT OF THE INTERIOR  
MINERALS MANAGEMENT SERVICE

TRANSVERSE MERCATOR PROJECTION  
Scale 1:250,000



CAPE MENDENHALL  
NOS NO 3-1 (OCS)



DRAWING NUMBER  
NOS-1  
CAPE Mendenhall, AK

DRAWING NUMBER  
1:250,000

DRAWING NUMBER

DRAWING NUMBER

PLAN/HOLD CORPORATION • BERNE, CALIFORNIA  
REGISTERED PROFESSIONAL ENGINEER  
PROVIDED AS PART OF THE PLAN