


BATHYMETRIC MAP



Base map information including bathymetry was compiled by the National Ocean Service (NOS). Bathymetry compiled from NOS hydrographic surveys supplemented by other hydrographic sources (see index). NOS hydrographic survey data complies with International Hydrographic Organization (IHO) Special Publication 44 accuracy standards or those used at the date of the survey. This information is not intended for navigational purposes. Universal Transverse Mercator Grid, Zone 5, 10,000 Meter Ticks (1:1) are shown inside the coastline.

Offshore jurisdiction limits, shown in red, compiled by the Alaska Management Service. Heavy lines indicate limits of the Outer Continental Shelf Official Fracture Diagram. The protection on this map are not for Federal leasing purposes; for such purposes refer to the OCS Official Protection Diagram available from the Alaska Management Service.

HYDROGRAPHIC SURVEY INFORMATION

Survey Name	Year	Depth	Chart
11-1988	1988	100	NO 3-7
11-1978	1978	100	NO 3-7





Published at Washington, D.C.
U.S. DEPARTMENT OF COMMERCE
NATIONAL OCEANIC AND ATMOSPHERIC ADMINISTRATION
NATIONAL OCEAN SERVICE
1985

BATHYMETRIC CONTOUR INTERVALS: 10 METERS TO MAXIMUM DEPTH,
SUPPLEMENTED BY 2 METER INTERVALS

DATUM: MEAN LOWER LOW WATER

TRANSVERSE MERCATOR PROJECTION
Scale 1:250,000



ST. GEORGE EAST
NOS NO 3-7

