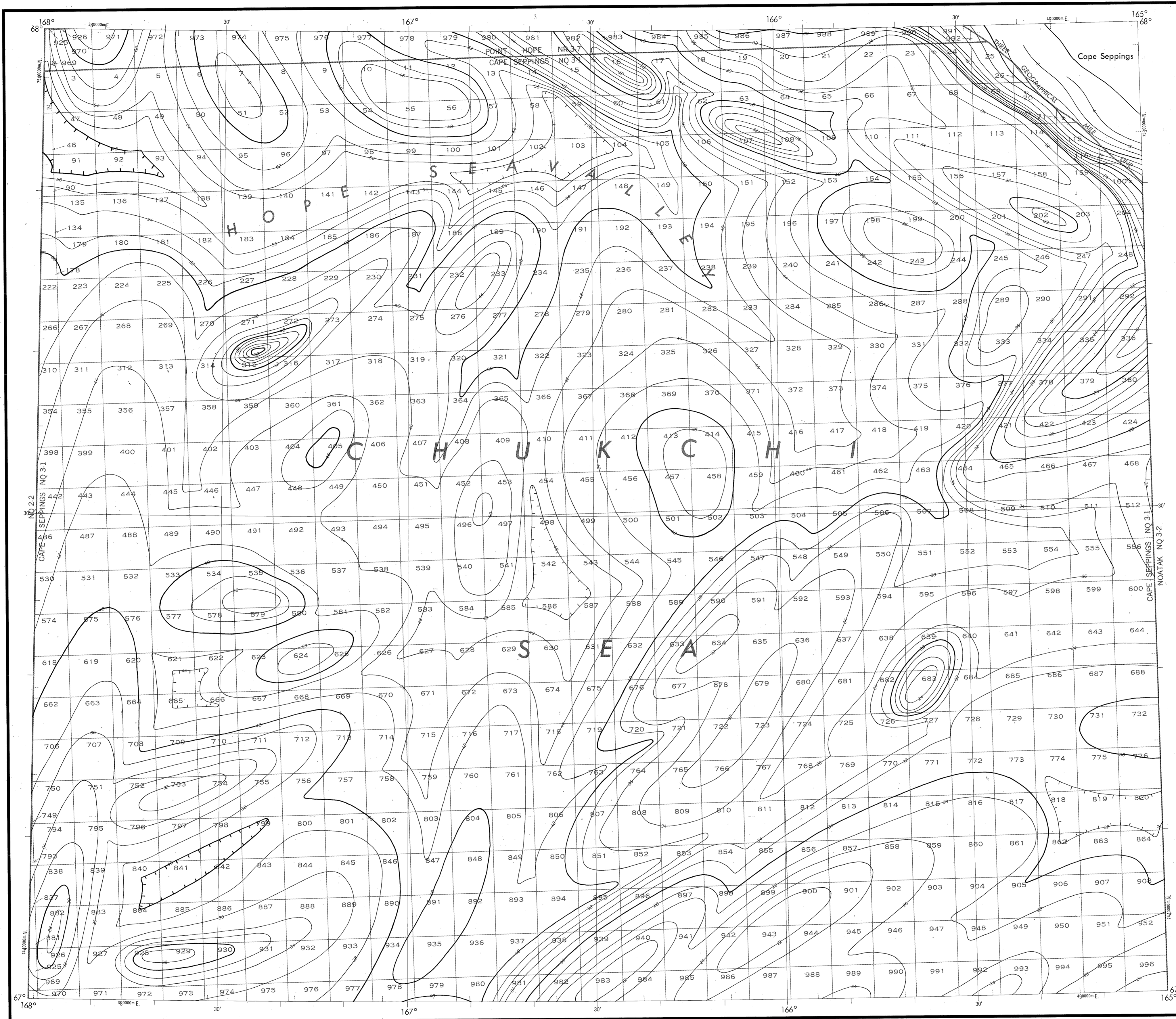


BATHYMETRIC MAP

LISBURNE PENINSULA
CAPE SEPPINGS



Base map information including bathymetry was compiled by the National Ocean Service (NOS). Bathymetry was compiled from NOS hydrographic surveys supplemented by hydrographic information from other sources (see index). NOS hydrographic survey data complies with International Hydrographic Organization (IHO) Publication 44 accuracy standards or those used at the date of the surveys. This is a reproduction of a facsimile of the bathymetric manuscript and does not necessarily represent the final publication. This information is not intended for navigational purposes. Bathymetric Contour Intervals: 10 meters to maximum depth, supplemented by 2 meter intervals.

Datum: Mean Lower Low Water (MLLW).

Universal Transverse Mercator Grid, Zone 3, 10,000 meter ticks (—) are shown inside the neckline.

Protraction Diagram data shown in a subdued (screened) black was compiled by the Minerals Management Service (MMS).

THIS MAP IS NOT A LEGAL DOCUMENT for Federal leasing purposes; for such purposes use the MMS Outer Continental Shelf Official Protraction Diagrams.

Heavy line(s) indicate limits of these protraction diagrams.

HYDROGRAPHIC SURVEY INFORMATION			
SURVEY NUMBER	SURVEY DATE	SURVEY SCALE	SURVEY LINE SPACING (NAUT. MILES)
H-8662	1981	1:160,000	40-18

OUTER CONTINENTAL SHELF RESOURCE MANAGEMENT MAP


UNITED STATES DEPARTMENT OF COMMERCE
NATIONAL OCEANIC AND ATMOSPHERIC ADMINISTRATION
NATIONAL OCEAN SERVICE

1986
Produced at Washington, D.C.
for

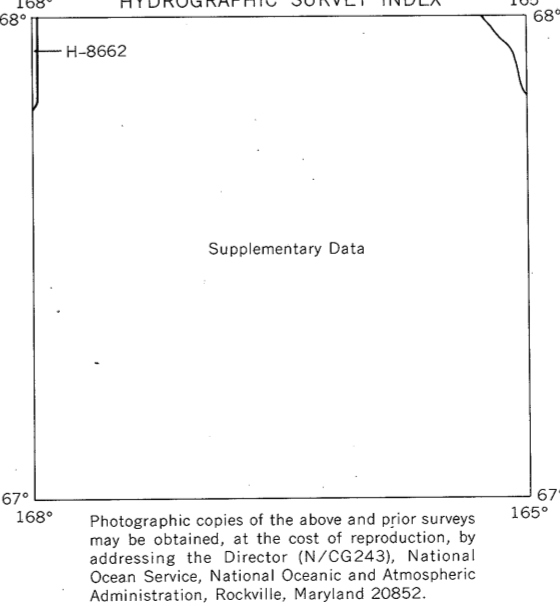
UNITED STATES DEPARTMENT OF THE INTERIOR
MINERALS MANAGEMENT SERVICE

TRANSVERSE MERCATOR PROJECTION

Scale 1:250,000

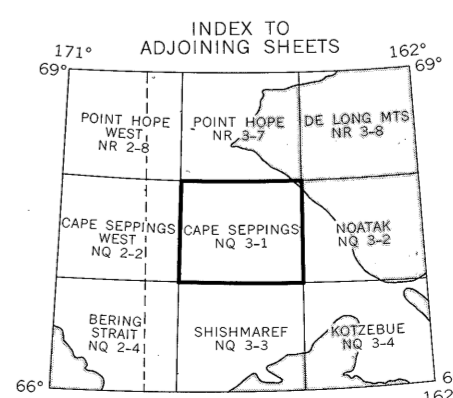


NATIONAL OCEAN SERVICE
HYDROGRAPHIC SURVEY INDEX



CAPE SEPPINGS

NOS NQ 3-1 (OCS)



DRAWING NUMBER
NOS-1
CAPE SEPPINGS, AK

DRAWING NUMBER
1:866,000

DRAWING NUMBER

DRAWING NUMBER