


BATHYMETRIC MAP

CHUKCHI SEA
POINT HOPE WEST



DRAWING NUMBER
NR 2-8
Point Hope West, AK

DRAWING NUMBER
1:250,000

DRAWING NUMBER

DRAWING NUMBER

OUTER CONTINENTAL SHELF RESOURCE MANAGEMENT MAP


UNITED STATES DEPARTMENT OF COMMERCE
NATIONAL OCEANIC AND ATMOSPHERIC ADMINISTRATION
NATIONAL OCEAN SERVICE

1986

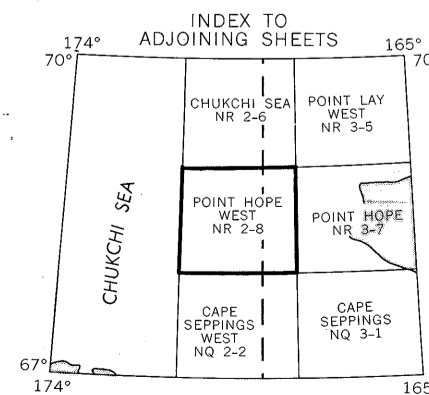
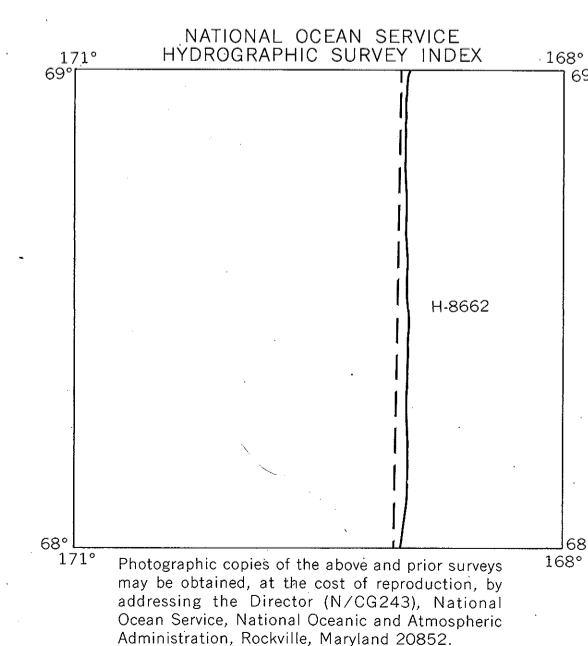
Produced at Washington, D.C.
for

UNITED STATES DEPARTMENT OF THE INTERIOR
MINERALS MANAGEMENT SERVICE

TRANSVERSE MERCATOR PROJECTION
Scale 1:250,000



POINT HOPE WEST NOS NR 2-8 (OCS)



Base map information including bathymetry was compiled by the National Ocean Service (NOS). Bathymetry was compiled from NOS hydrographic surveys (see index). NOS hydrographic survey data complies with International Hydrographic Organization (IHO) Special Publication 44 accuracy standards or those used at the date of the survey. This is a reproduction of a facsimile of the bathymetric manuscript and does not necessarily represent the final publication. This information is not intended for navigational purposes.

Bathymetric Contour Interval: 10 meters to maximum depth, supplemented by 2 meter intervals.

Datum: Mean Lower Low Water (MLLW).

Universal Transverse Mercator Grid, Zone 2; 10,000 Meter Ticks (---) are shown inside the neatline.

Protraction Diagram data shown in a subdued (screened) block was compiled by the Minerals Management Service (MMS).

THIS MAP IS NOT A LEGAL DOCUMENT for Federal leasing purposes; for such purposes use the MMS Outer Continental Shelf Official Protraction Diagrams.

Heavy line(s) indicate limits of these protraction diagrams.

HYDROGRAPHIC SURVEY INFORMATION

| SURVEY NUMBER | SURVEY DATE | SURVEY SCALE | SURVEY LINE SPACING (NAUT. MILES) |
|---------------|-------------|--------------|-----------------------------------|
| H-8662 | 1961 | 1:150,000 | 40-1.8 |